

# VentureGPS™ Vehicle Tracking Systems

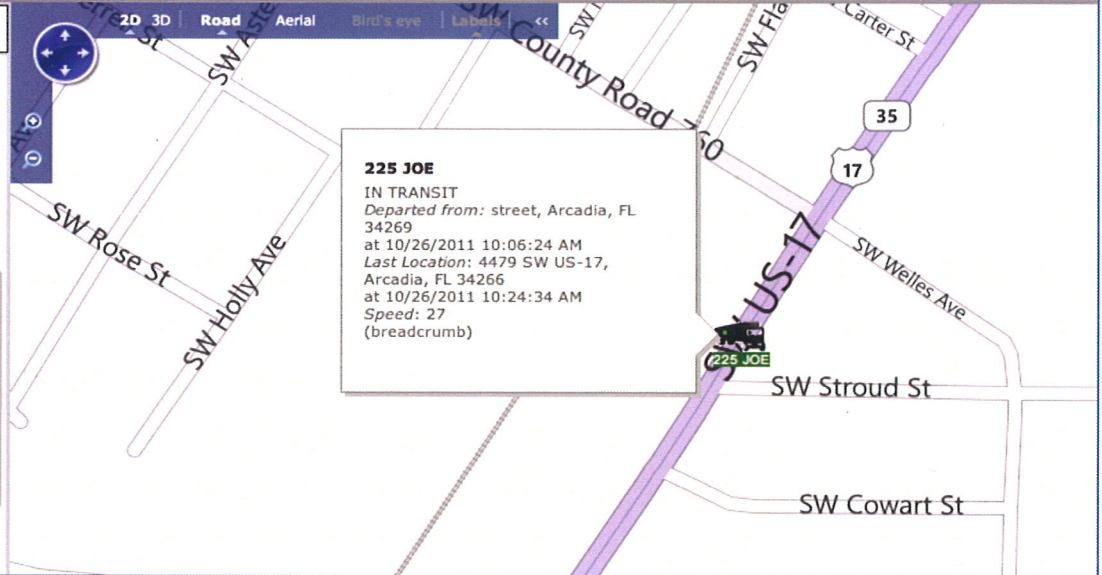
Venture GPS

Notifications My Account Logout

Dashboard Map Reports Manage Alerts Maintenance Help

Functions: Fleet | Ping | Travel Log |  
Directions | POI | Nav

STOP 221 LARRY  
STOP 222 JOHNNY  
STOP 223 BRYAN  
224 RYAN  
225 JOE  
STOP 226 LONNIE  
STOP 227 RICHARD DAVIS  
STOP 228 COURTNEY  
229 RALPH  
230 DAN TUCKER  
STOP 231  
STOP 232 JIMMY THIGPEN  
STOP 233



## LOCATION AND TRACKING

- Instant Location Reports
- View Entire Fleet Instantly
- Locate vehicles, fleets, and addresses
- Street-level to wide-angle RADAR View Screen

## REPORTS

- Stop Report (detailed list of all stops)
- Time Card Reports
- Speed Reports
- Idle Time
- Detailed and Summary Activity Reports
- Data stored for 45 Days with ability to export

## PHYSICAL SPECS

- Size: 1.8" x 1.5" x 1"
- Weight: < 2 oz.

## GENERAL SPECS

- Input Voltage: +10 to +16 VDC
- Power Consumption: 80mA @ 12v Average (GSM 850)  
75 mA @ 12v Average (GSM 1900)
- Antenna Connections: Internal Cellular/GPS
- GPS Receiver: 16 channel

## E-MAIL ALERTS

- Out of Area Alert
- Speed Alert
- Off Hours Usage Alert
- First Departure Alert
- Unlimited Alert Notifications

## VALUE

- Accountability / Productivity Increases
- Fuel Savings
- Driver Safety / Retention
- Insurance Savings
- Improve Routing Efficiency
- Regain Peace of Mind and Control

## ENVIRONMENTAL SPECS

- Operating Temp: -30 to +70 C









## LEDs

- Blue flashing slowly: Good cell signal (3 second interval)
- Blue flashing fast: No cell signal (1 second interval)
- Green Solid: No GPS Lock
- Green Flashing: GPS Lock
- Orange Solid: Ignition Sense

**View all of our products at [www.vehiclewatch.com](http://www.vehiclewatch.com)**

[Open Report Options](#)
[Download or Print as a PDF](#)


## Vehicle History Report for All Vehicles 10/25/2011 - 10/26/2011

Start	Stop	Stop Location	Trip Length	Avg Speed	Max Speed	Distance	Stop Idle	Stop Length	Warnings	Map
Vehicle: B010F9C0 >> Wednesday, October 26, 2011										
Start	Stop	Stop Location	Trip Length	Avg Speed	Max Speed	Distance	Idle	Stop Length	Warnings	Map
9:31 AM	9:33 AM	<a href="#">14 E Palmer Bend, Spring, TX 77381</a>	2m	15	31	0.5	0	Current Location		
9:15 AM	9:29 AM	<a href="#">Lake Woodlands Dr, Spring, TX 77381</a>	14m	33	53	7.6	0	2m		
8:56 AM	9:02 AM	<a href="#">5634 Spring Stuebner Rd, Spring, TX 77389</a>	6m	21	42	2.1	0	13m		
8:51 AM	8:56 AM	<a href="#">J &amp; J Nursery</a>			0	0	5		Idle Time	
8:50 AM	8:51 AM	<a href="#">J &amp; J Nursery</a>	1m	6	6	0.1	0	5m		
8:37 AM	8:47 AM	<a href="#">J &amp; J Nursery</a>	10m	19	42	3.1	0	3m		
8:18 AM	8:19 AM	<a href="#">NTL Office</a>	1m	12	18	0.2	0	18m		
8:08 AM	8:13 AM	<a href="#">Velero - Old Louetta Loop</a>			0	0	5		Idle Time	

## XR2000 Real-time Tracking Device

The XR2000 is our most versatile device. It is designed for quick and easy installation. It can be installed in seconds by plugging directly into a vehicle's OBDII connector and is compatible with most vehicles. The GPS and cellular antennas are fully integrated with no external antennas to mount.



There is no software to install. All you need is Internet access and our web-based application will provide you with comprehensive reports including visibility of your entire fleet.

### HIGHLIGHTS

- 180 buffered messages for retaining data if vehicle drives out of cellular range
- GSM Dual-band (850/1900 MHz)
- LED status indicators for GPS lock, GSM lock and OBDII
- Over-the-air firmware upgrade capability
- No External antennas or power connectors needed
- Monthly Ping plans available to fit your budget

See a Live Online Demonstration at  
[www.venturegps.com](http://www.venturegps.com)


**DOMINO ENGINEERING CORPORATION**

P.O. Box 376 • Taylorville, IL 62568 • 217-824-9441